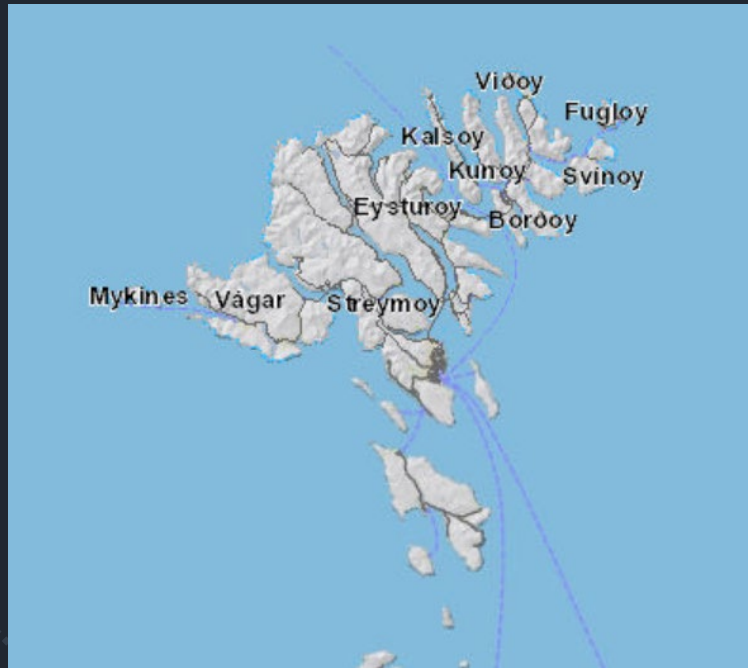


A scenic landscape photograph of a mountain ridge. A person is seen hiking on the ridge in the distance. The foreground is dominated by large, dark grey rocks and patches of green moss. A large, bright white snow patch is visible on the right side of the ridge. The sky is blue with scattered white clouds. The overall scene is bright and clear.

Hvordan drive friluftsliv, når man ikke har allemansrett

Hagafelag Føroya



Mykines fra 1. mai
2023: 400-500 kr pr
person

“No trespassing”



Drangarnir: 53





Vandring, Visa-terminaler og piggråd



Landbrug og eierforhold

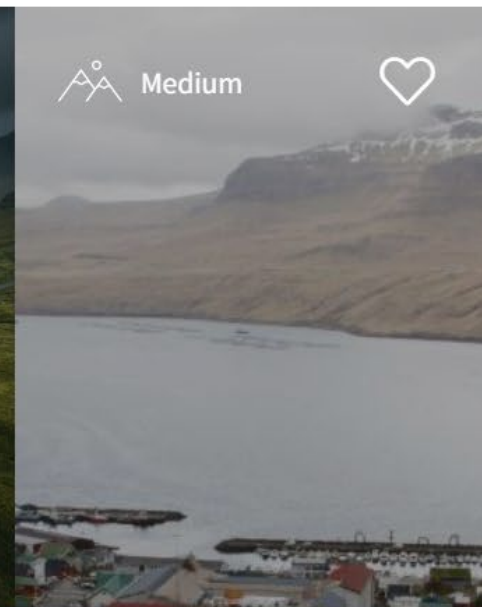
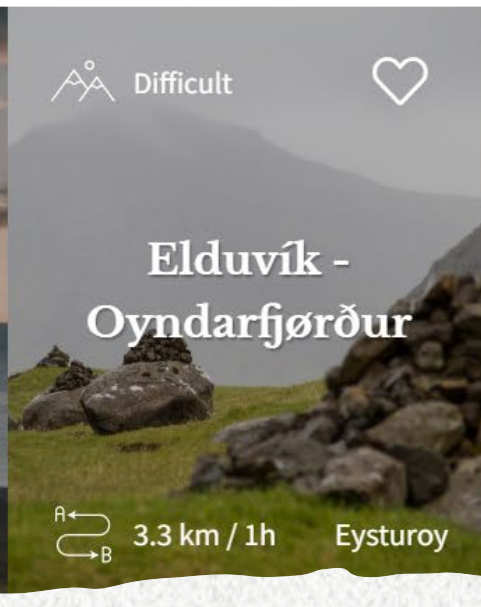

- Halvdelen af jorden er privatejet og halvdelen kongsjord
- Kongsjord – store fæstebønder, hvor gårdene går i arv. Samme rettigheder som privateje
- Ca 550 hauger/utmark – i nogle hauger 10-20 ejere/fæstere
- Næsten alle bønder har sauer
- 75.000 sauer på Færøerne – 54.000 mennesker
- Øget interesse for å kjøpe jord – kanskje pga muligheten til å tjene penge på turister 😊

All regions

Easy - Expert

Up to 8 hours

Up to 25 km



Bygdagøtur.fo